

Map 17

Granttown-on-Spey and Cromdale

The map on the opposite page shows the proposed core paths network for the area around Granttown-on-Spey and Cromdale. The paths proposed within this area have been selected because they best fit with the objectives of the Core Paths Plan and have been identified during the consultation process. Many of the paths selected have been put in place by the Anagach Woods Trust and the Highland Access Project in conjunction with local land owners and the community. The paths are very popular with both visitors and those living in the community, catering for a range of activities and abilities.

There are good links between the communities in this area via the Speyside Way (LBS116), the Dava Way (LBS5) and the old railway line between Cromdale and Balmenach (LBS115). A range of abilities is catered for by many of the paths in Anagach Woods (LBS119 and LBS16), and activities such as cycling and horse riding are catered for in both Anagach Woods and Beachen Woods (LBS11, LBS13 and LBS10). Popular places of interest are also included such as the Granttown-on-Spey viewpoint (LBS7) and the paths linking the communities to the River Spey.





Granttown-on-Spey and Cromdale Proposed Core Paths			
Path Ref No	Path Name/Description	Path Ref No	Path Name/Description
LBS1	The River Spey	LBS16	Ladies Garden Wood
LBS3	Old railway line to Lower Campbrae Woods	LBS18	Free Church Wood
		LBS19	Kylintra Pond Path
LBS4	Riverside Path to Granttown-on-Spey	LBS20	Kylintra Burn Path
		LBS115	Cromdale to Balmenach Path
LBS5	The Dava Way	LBS116	The Speyside Way
LBS6	Industrial Estate Path	LBS117	Wester Craggan Road
LBS7	The Viewpoint Path	LBS118	Granttown Golf Course to Anagach Woods Track
LBS8	Beachen Wood Blue Route	LBS119	Anagach Woods All Abilities Path
LBS10	Beachen Wood Orange Route		
LBS11	Anagach Woods Blue Route	LBS131	River Spey Access Point
LBS12	Anagach Woods Green Route	LBS133	Old Railway to Cairngorm Avenue
LBS13	Anagach Woods Red Route	LBS134	Horse Field Path

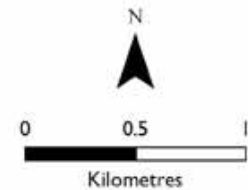
Draft Core Paths Plan

Map 17
GRANTOWN-ON-SPEY & CROMDALE

Proposed Core Paths Network
- for Consultation

Map Legend

-  Cairngorms National Park
-  Proposed core path
-  Exists on ground
-  Proposed new path
- LBSI** Path Reference Number



This map is based upon Ordnance Survey material with the permission of Ordnance Survey on behalf of the Controller of Her Majesty's Stationery Office © Crown copyright. Unauthorised reproduction infringes Crown copyright and may lead to prosecution or civil proceedings. Cairngorms National Park Authority. 100040965, 2008.

This map must not be used for navigational purposes.

